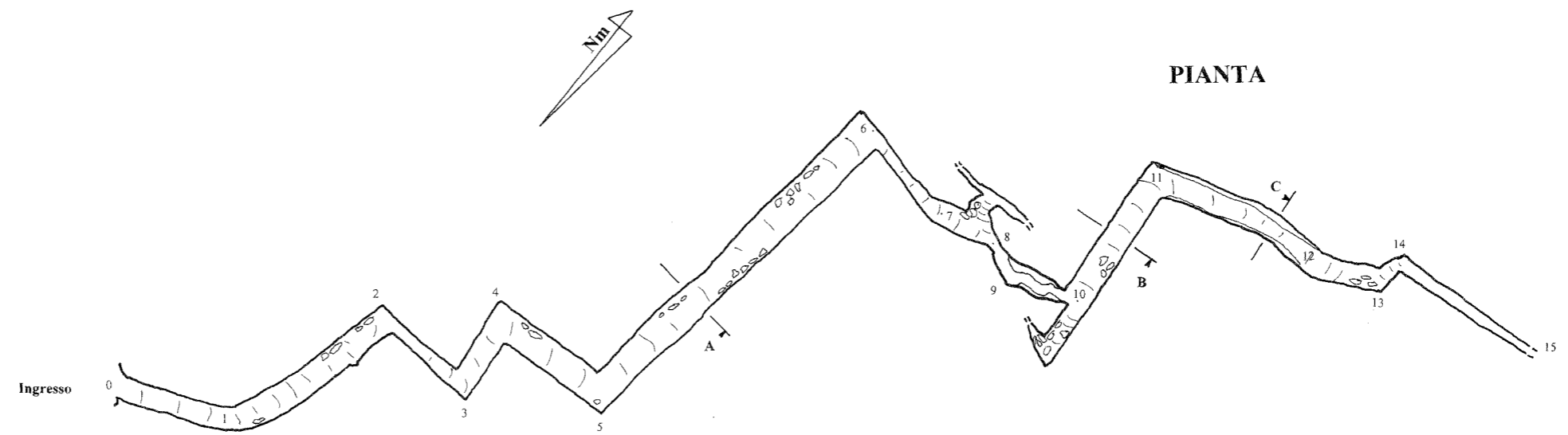


261 ER/BO

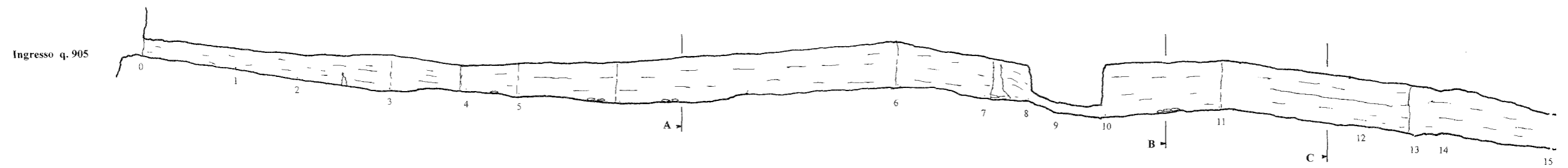
GROTTA DELLE FATE DEL CIGNO DELLE MOGNE

Svil. Spaz.: 66 m
Svil. Plan.: 65 m
Dislivello: - 3,7 m

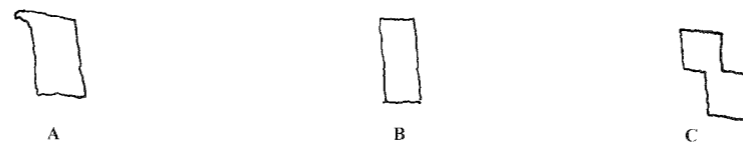
Rilievo GSB-USB 1999



SEZIONE LONGITUDINALE



SEZIONI TRASVERSALI



originale in scala 1:100